

Working With Species Checklists

Consortium of Midwest Herbaria (CMH; mid.westherbaria.org) provides up to date checklists of species (with both scientific and common names) found in Indiana and within specific regions of Indiana. These may provide convenient access to Species Pages and to the Golden Key in CMH.

To find checklists from the Home page click on the Flora Projects > Indiana.

Consortium of Midwest Herbaria

Home Specimen Search Images Flora Projects Interactive Tools Crowdsourcing Welcome Paul! My Profile Logout Sitemap

Welcome to the Consortium of Midwest Herbaria

While focused around the Great Lakes drainage basin, the region includes the six states that border the western Great Lakes: Illinois, Indiana, Michigan, Minnesota, Ohio, and Wisconsin. 132 herbaria are listed in [Index Herbariorum](#) (Thiers, B. [continuously updated]) from this region; we hope to eventually make data available from a majority of those collections.

The Great Lakes basin includes 84% of North American surface fresh water and includes a mixture of habitat types amidst a landscape that has been significantly altered by agriculture and industrial uses and is home to 16% of the

Search Taxon

Plant of the Day

Images Flora Projects Interactive Tools

the C M

State Inventories
Indiana
Ohio
Wisconsin
Aquatic Invasive Plant Guide

Detail showing the drop down list from the navigation bar. To reach checklists go to the Indiana page. The Indiana page includes a checklist for each of nine Ecoregions in Indiana.

The webpage image below shows a portion of the prepared checklists for regions and sites in Indiana. Across Indiana one can recognize nine Ecoregions. To illustrate their function, open the list for the Bluffton Till Plain Ecoregion.



Home >> **Indiana Flora**

Indiana Flora

Project Managers: Deam Herbarium

Research Checklists ⓘ ⓘ

The ⓘ symbol opens the species list as an interactive key.





- [Brown County: Larry Crow property \(private\)](#) ⓘ
- [County Checklists: Brown](#) ⓘ
- [County Checklists: Monroe](#) ⓘ
- [Ecoregion: Bluegrass](#) ⓘ
- [Ecoregion: Bluffton Till Plain](#) ⓘ
- [Ecoregion: Entrenched Valley](#) ⓘ
- [Ecoregion: Grand Prairie](#) ⓘ
- [Ecoregion: Highland Rim and Shawnee Hills](#) ⓘ
- [Ecoregion: Northern Lakes](#) ⓘ
- [Ecoregion: NW Morainal](#) ⓘ
- [Ecoregion: Southern Bottomlands & Southwestern Lowlands](#) ⓘ
- [Ecoregion: Tipton Till Plain](#) ⓘ

Below is a species checklist for the Bluffton Till Plain in east central Indiana. (1) The detail line lists the counties included within this Ecoregion. (2) The species list itself includes both the accepted scientific name as well as a common name. Each species name is hyperlinked to an information rich Species Page. (3) This icon opens the Golden Key, a user friendly identification tool. (4) The filter panel gives users control over the checklist format, including a photo gallery view with color images. The icon to the right of the Build List button allows the download of the checklist in several familiar formats.

midwestherbaria.org/portal/checklists/checklist.php?clid=5379&pid=124

Home Specimen Search Images Flora Projects Interactive Tools Crowdsource Welcome Paul! My Profile Logout Sitemap

Home > Indiana Flora > Ecoregion: Bluffton Till Plain


Ecoregion: Bluffton Till Plain  *Games*   

Authors: Paul E Rothrock
Locality: Adams, Allen, Blackford, DeKalb, Delaware, Grant, Huntington, Jay, Miami, Wabash, and Wells Counties
[Less Details](#)


Families: 135
Genera: 538
Species: 1269
Total Taxa ([details](#)): 1317


Page 1 of 3: 1 | 2 | 3

Abutilon **2**


Abutilon theophrasti Medik. - Velvetleaf 


Acalypha


Acalypha rhomboidea Raf. - Common Three-Seed-Mercury 


Acalypha virginica L. - Virginia Three-Seed-Mercury 


Acer


Acer negundo L. - Ash-Leaf Maple 

Acer negundo var. *negundo* - Boxelder 

Acer nigrum F. Michx. - Black Maple 

Acer rubrum L. - Red Maple 

Acer rubrum var. *rubrum* - Red Maple 


Acer saccharinum L. - Silver Maple 

Options




Search:

Common Names
 Synonyms



Taxonomic Filter:

Original Checklist 

Display Synonyms
 Common Names
 Display as Images
 Notes & Vouchers
 Taxon Authors
 Show Taxa Alphabetically

Build List   

Voucher Mapping

 
Simply Map Dynamic Map

Detail of Bluffton Till Plain checklist: The scientific names, in blue, are hyperlinked to the individual Species Pages. The icon to the left of the word *Games* opens the Golden Key, an aid for species identification.

Home > Indiana Flora > **Ecoregion: Bluffton Till Plain**

Ecoregion: Bluffton Till Plain ♂ *Games*

Authors: Paul E Rothrock

[More Details](#)

Families: 135

Genera: 538

Species: 1269

Total Taxa (*details*): 1317

Ecoregion: Bluffton Till Plain ♂ *Games*

Authors: Paul E Rothrock

Locality: Adams, Allen, Blackford, DeKalb, Delaware, Grant, Huntington, Jay, Miami,

[Less Details](#)

Page 1 of 3: [1](#) | [2](#) | [3](#)

Abutilon

[Abutilon theophrasti](#) Medik. - Velvetleaf 

Acalypha

[Acalypha rhomboidea](#) Raf. - Common Three-Seed-Mercury 

[Acalypha virginica](#) L. - Virginia Three-Seed-Mercury 

Acer